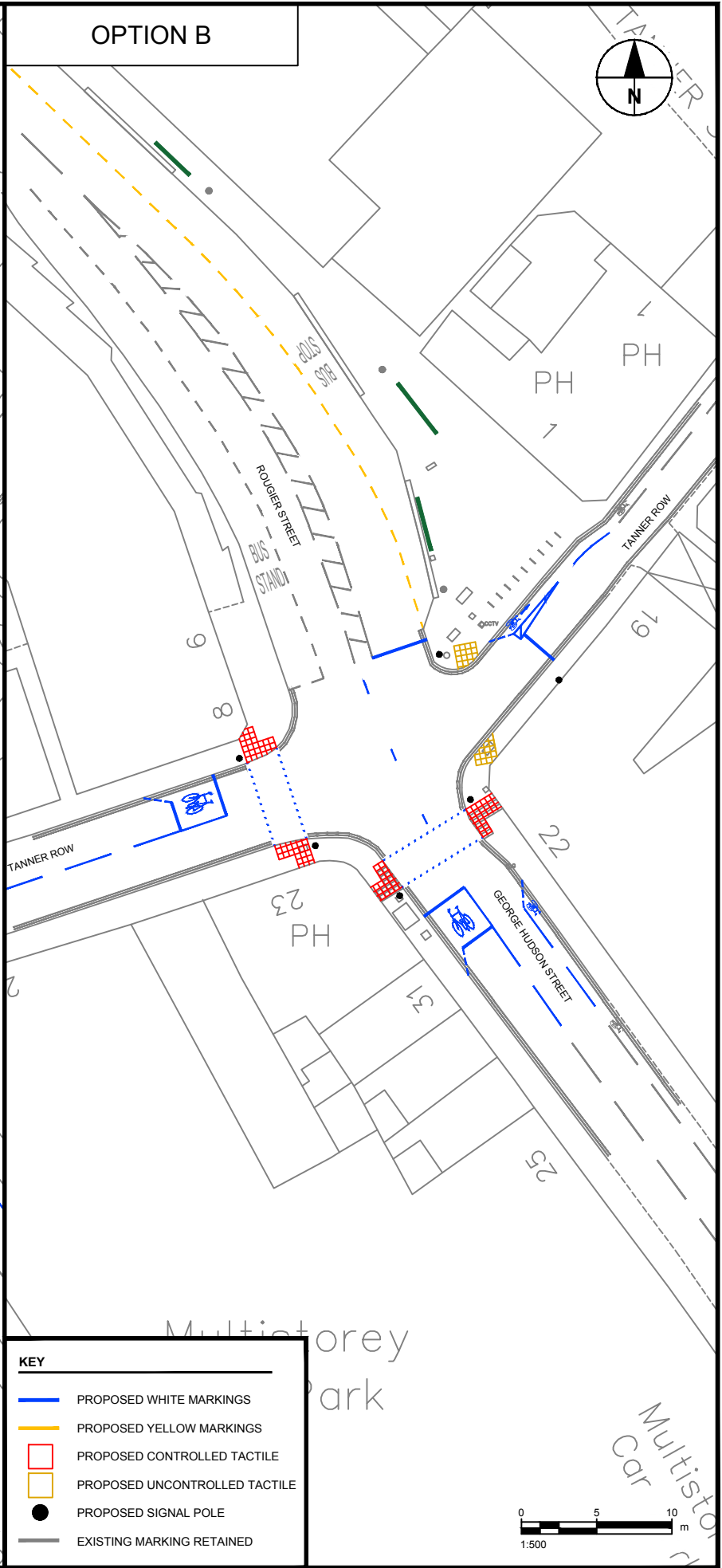
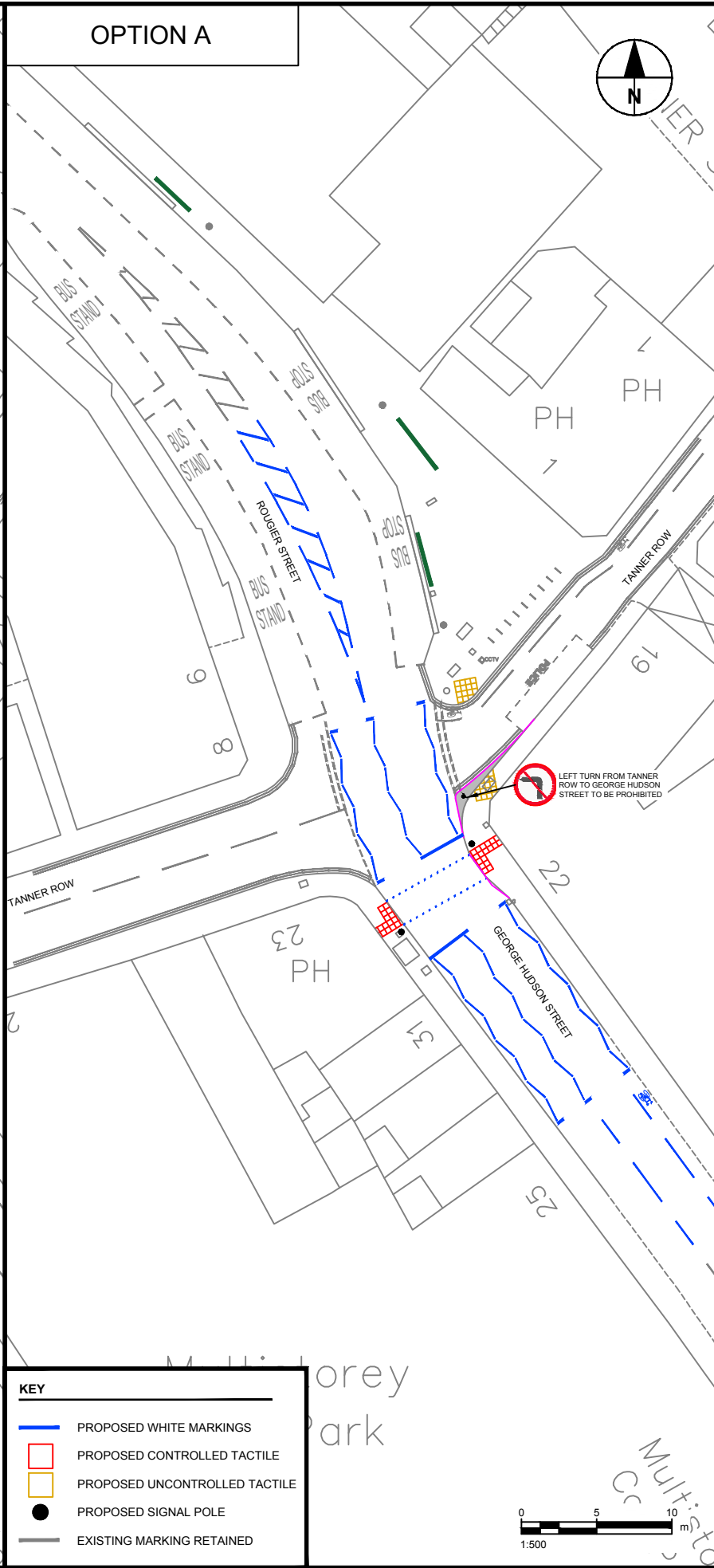
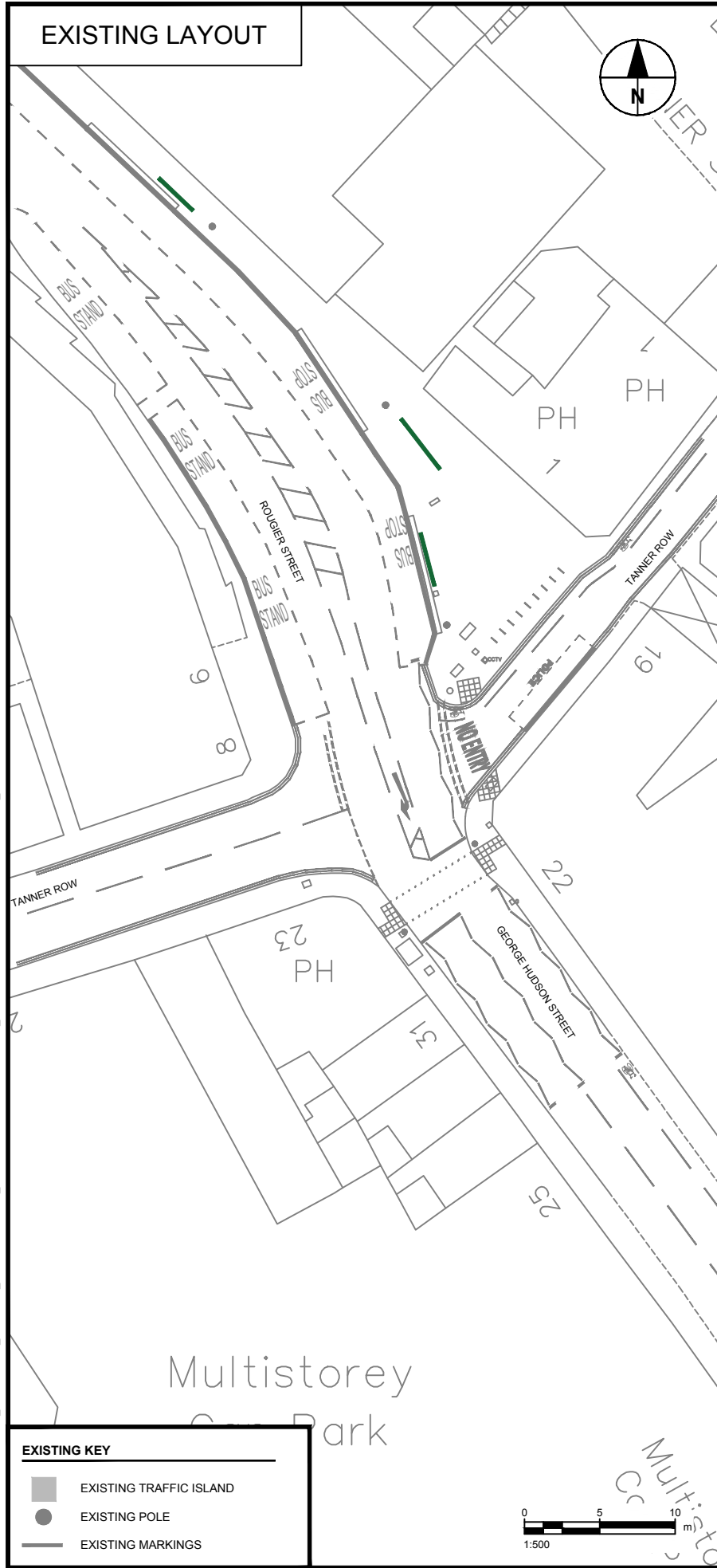




Transport Systems Team  
 West Office, Station Rise, York, YO1 6GA  
 Tel: 01904 552827  
 www.york.gov.uk

ISO A3 297mm x 420mm  
 CHECKED: OG  
 DESIGN: OG  
 Last saved by: DCDNMOG(2017-05-17) - Last Plotted: 2017-05-24  
 Filename: L:\DOCUMENT01\_TRANSPORT\_SYSTEMS\_TEAM\05\_TISAR\07\_TRAFFIC\_JUNCTION DESIGN\20\_CAD\YK2438 - ROUGIER STREET PUFFIN\01\_SHEET\TST\YK2438-PLAN-01.DWG



**EXISTING KEY**

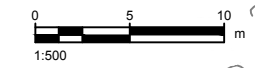
- EXISTING TRAFFIC ISLAND
- EXISTING POLE
- EXISTING MARKINGS

**KEY**

- PROPOSED WHITE MARKINGS
- PROPOSED CONTROLLED TACTILE
- PROPOSED UNCONTROLLED TACTILE
- PROPOSED SIGNAL POLE
- EXISTING MARKING RETAINED

**KEY**

- PROPOSED WHITE MARKINGS
- PROPOSED YELLOW MARKINGS
- PROPOSED CONTROLLED TACTILE
- PROPOSED UNCONTROLLED TACTILE
- PROPOSED SIGNAL POLE
- EXISTING MARKING RETAINED



BASED UPON THE ORDNANCE SURVEY MAPPING WITH THE PERMISSION OF THE CONTROLLER OF HER MAJESTY'S STATIONERY OFFICE. CROWN COPYRIGHT. UNAUTHORISED REPRODUCTION INFRINGES CROWN COPYRIGHT AND MAY LEAD TO PROSECUTION OR CIVIL PROCEEDINGS.  
 CITY OF YORK COUNCIL, LICENCE NO. 1000 20818, 2006

**ISSUE/REVISION**

IR	DATE	DESCRIPTION
01	17.05.2017	FIRST ISSUE

**SHEET TITLE**  
 YK2438  
 ROUGIER STREET PUFFIN  
 CONSULTATION PLAN

**DRAWING NUMBER**  
 TST-YK2438-PLAN-01